


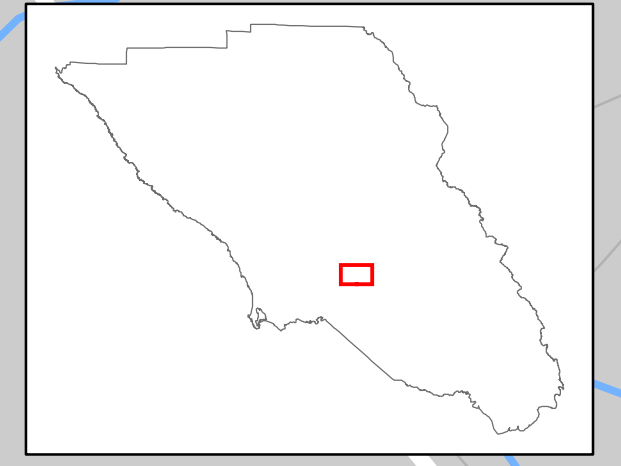
CITY OF SEBASTOPOL AND VICINITY

PROPOSED AND EXISTING BICYCLE AND PEDESTRIAN FACILITIES

SONOMA COUNTY, CALIFORNIA

Author: Sonoma County Transportation Authority
 Date: April 20, 2006
 Revised: November 1, 2011
 Projection & Coordinate System: CA State Plane, Zone 11, NAD 83, US Survey Feet, Lambert Conformal Conic Projection.
 Project Source: s:\SCTA\SCTA Modeling Program\PROJECTS\bikemaps\newupdates\sebastopol_update.mxd
 Sources: SCTA Countywide Bicycle and Pedestrian Advisory Committee, Sonoma County GIS, City of Sebastopol

This map is for illustrative purposes only, and though care has been taken to ensure that data is accurate, maps and represented data are provided without warranty of any kind.



LEGEND

Bike Routes

- CLASS I, EXISTING (Solid green line)
- CLASS I, PROPOSED (Dashed green line)
- Highlighted Route on the Regional Network (Thick solid green line)
- CLASS II, EXISTING (Solid purple line)
- CLASS II, PROPOSED (Dashed purple line)
- Highlighted Route on the Regional Network (Thick solid purple line)
- CLASS III, EXISTING (Solid orange line)
- CLASS III, PROPOSED (Dashed orange line)
- Highlighted Route on the Regional Network (Thick solid orange line)
- SHARROWS, RECOMMENDED (Yellow diamond symbol)

Bicycle Amenities

- Bike Parking - Existing (Blue 'P' in a circle)
- Bike Parking - Proposed (Blue 'P' in a circle with a dashed border)
- Showers/Lockers - Existing (Black shower icon)
- Showers/Lockers - Proposed (Black shower icon with a dashed border)

Pedestrian Crossing Enhancements

- EXISTING (Black walking person icon)
- PROPOSED (Black walking person icon with a dashed border)

Pedestrian Oriented Areas

- Pedestrian Districts (Yellow shaded area)
- Pedestrian Corridors (Yellow line)

Multimodal Connections

- EXISTING (Black bus icon)
- PROPOSED (Black bus icon with a dashed border)

Transportation Features

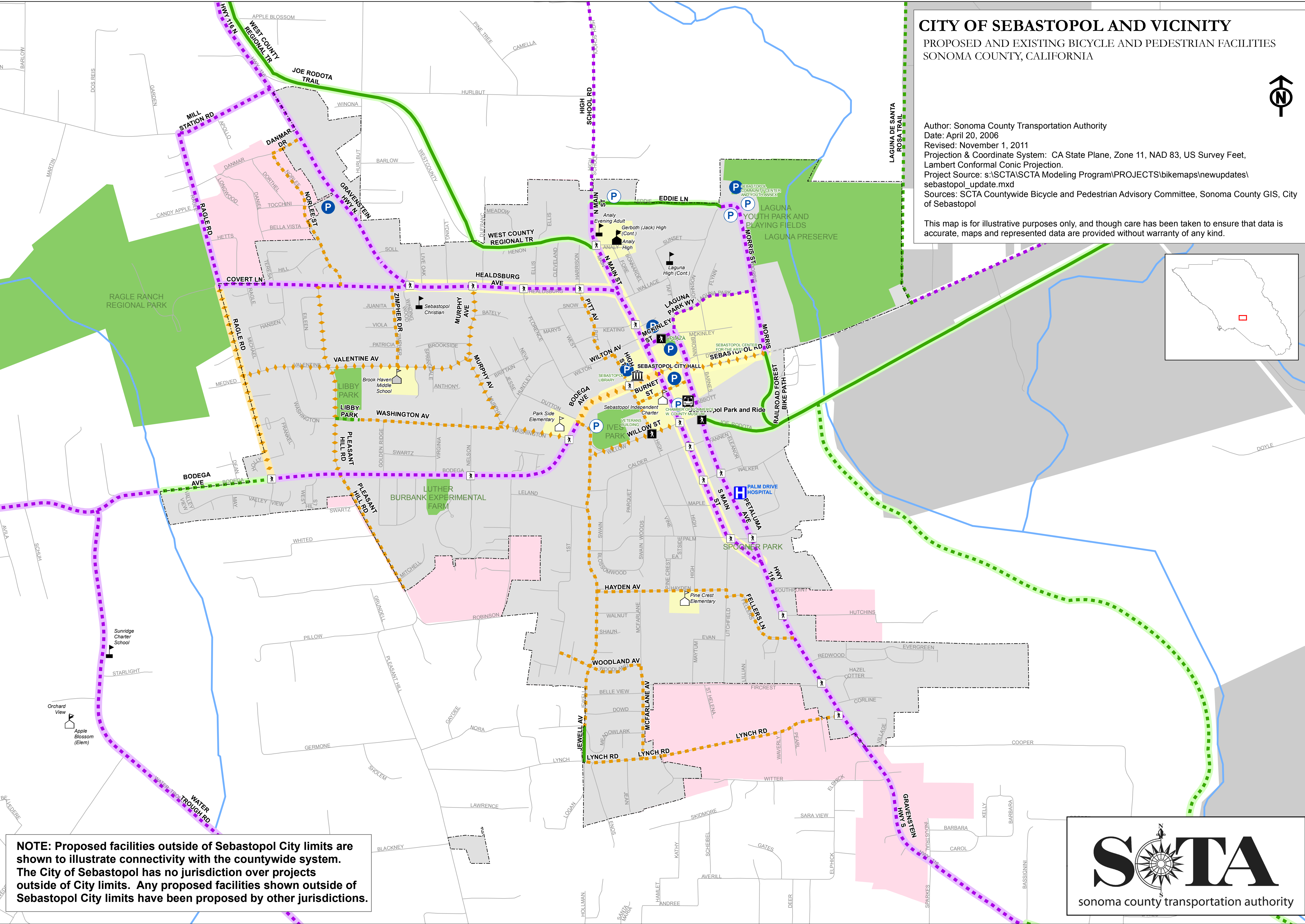
- Street or Road (Thin grey line)
- Highway (Thick grey line)
- Freeway (Thick grey line with double red lines)
- Railroad (Black line with cross-ticks)

Geographic Elements

- City Sphere of Influence (Pink shaded area)
- Sebastopol City Limits (Grey shaded area)
- Other City Limits (Light grey shaded area)
- Public Places/Parks (Green shaded area)
- City Halls (Black building icon)
- Hospitals (Blue 'H' in a circle)
- Waterway (Blue line)

Schools

- OTHER (Black building icon)
- ELEMENTARY (Black building icon with a flag)
- MIDDLE (Black building icon with a flag)
- HIGH SCHOOL (Black building icon with a flag)



NOTE: Proposed facilities outside of Sebastopol City limits are shown to illustrate connectivity with the countywide system. The City of Sebastopol has no jurisdiction over projects outside of City limits. Any proposed facilities shown outside of Sebastopol City limits have been proposed by other jurisdictions.

